

# 2020 Campus Master Plan

PDC, Operations, & Facilities Focus Group

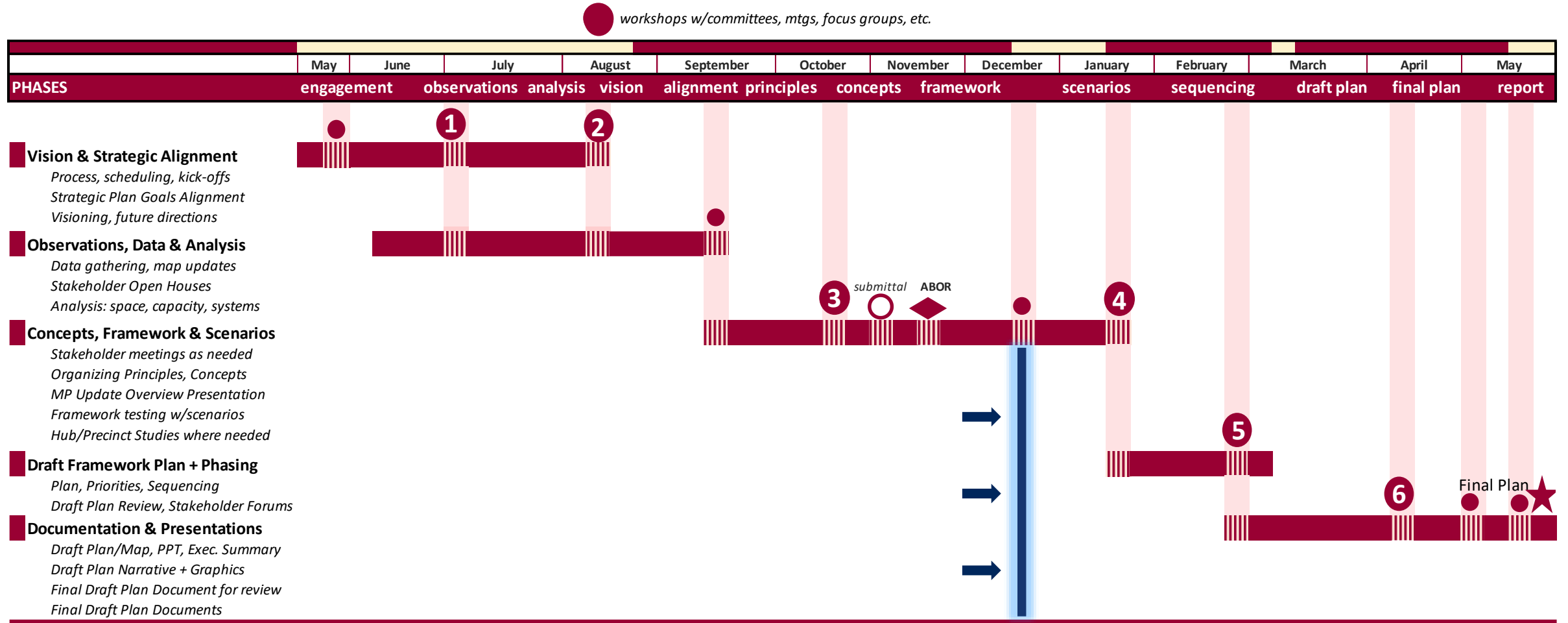
December 17th, 2019



# Introduction



# 2020 Campus Master Plan Schedule



# Stakeholder Engagement



## Comprehensive Workshops

- Leadership
- Faculty
- Staff



## Focus Groups

- Topical Discussions



## Students Engagement

- Open House



## Neighborhood Engagement





# Engagement to-date

20

Engagement  
Meetings

3 Workshops

18 Focus Groups  
(part of 1 or more meetings)

4 Meetings  
(Steering Committee/  
Operations Committee)

1

Campus-wide  
Open House

4,000+ Dots  
(1 Dot=1 comment)

210 Participants

400 Cookies

185 Web Site Comments

3

Neighborhood Meetings  
(Open Houses & Report-back)

450+ Dots  
(1 Dot=1 comment)

10 Neighborhood Associations

40+ Neighbors



1,083

Total Participants

# Physical Campus Feedback

## STRENGTHS



- West Gate – gateway and entry
- Old Main
- Research Facilities - ENR2/HSIB
- Main Mall
- Rec Center
- Community Garden



Successful places on campus

## WEAKNESS



- Gateway and Intersections along Speedway Blvd. & 6<sup>th</sup> St.
- North-South Connectivity
- Density & Infill along Speedway Blvd. & 6<sup>th</sup> St.
- Southwest Campus Quad



Places for improvement

## OPPORTUNITIES



- Underutilized Parking Lots
- Gateways and Housing
- Land Use Synergies along 6<sup>th</sup> St. & Speedway Blvd.
- Open Space Improvements in Southwest Campus
- Southern Edge Land Uses



Places with unrealized potential

## THREATS



- Older Buildings on Campus
- Intersections and Bike/Ped pathways
- East Speedway Gateway
- Arizona Stadium – deferred maintenance



Places that need to be addressed



# Physical Campus Feedback Summary

● 147

● 223

● 382

● 89

---

**841** TOTAL DOTS



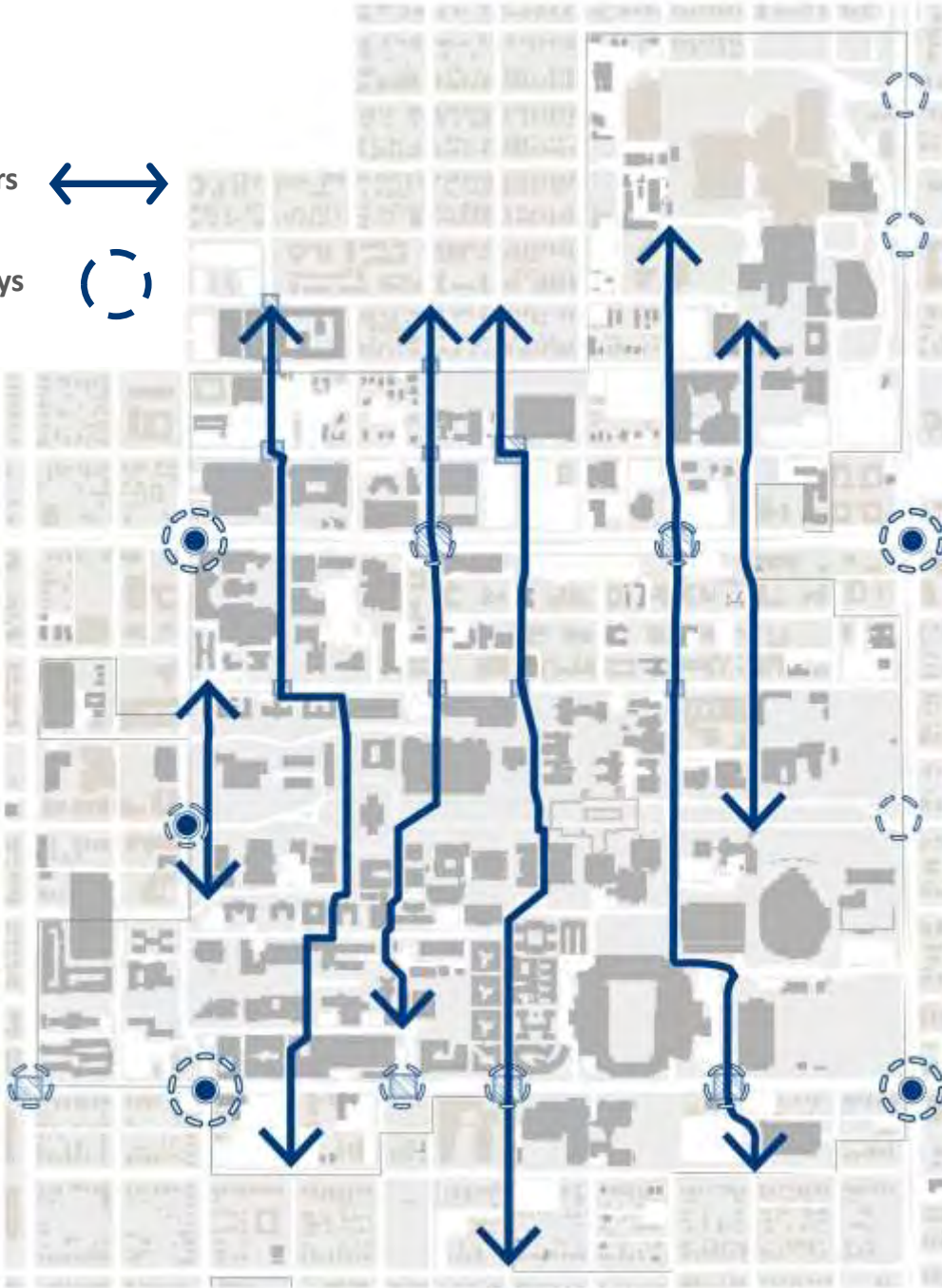
## Overall Themes:

- Campus Connectivity and Mobility
- Campus Edges
- Student Housing
- Campus Gateways
- Space Type and Building Conditions
- Athletics & Rec Facilities
- Speedway Blvd– N/S Divide
- Student Success & Student Experience
- Campus Infrastructure
- Student Success Spaces

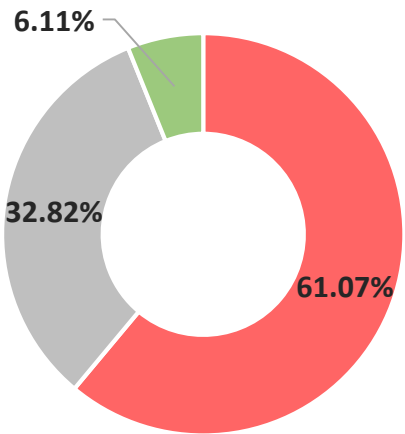
# Campus Interconnections

## 1 Campus Systems

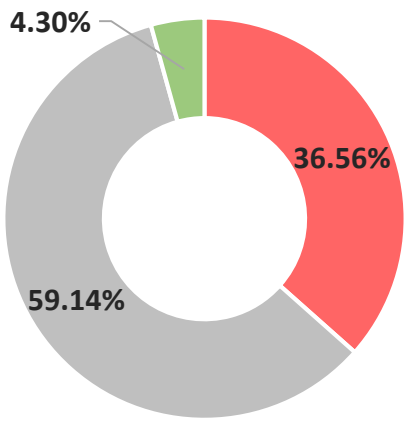
- Campus Gateways
- Campus Corridors
- Campus Character & Experience



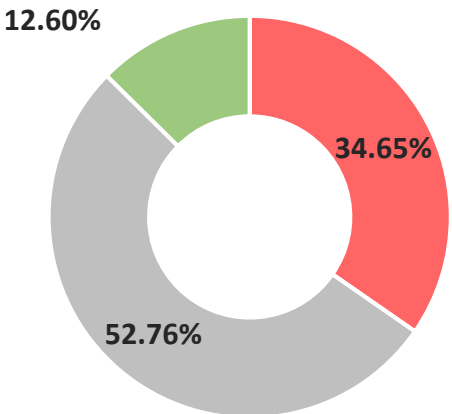
Campus Open House Input



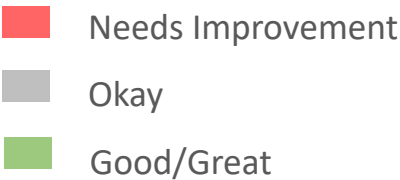
Pedestrian Safety – Campus Edge



Bicycle Connectivity Network



Pedestrian Safety – Inside Campus



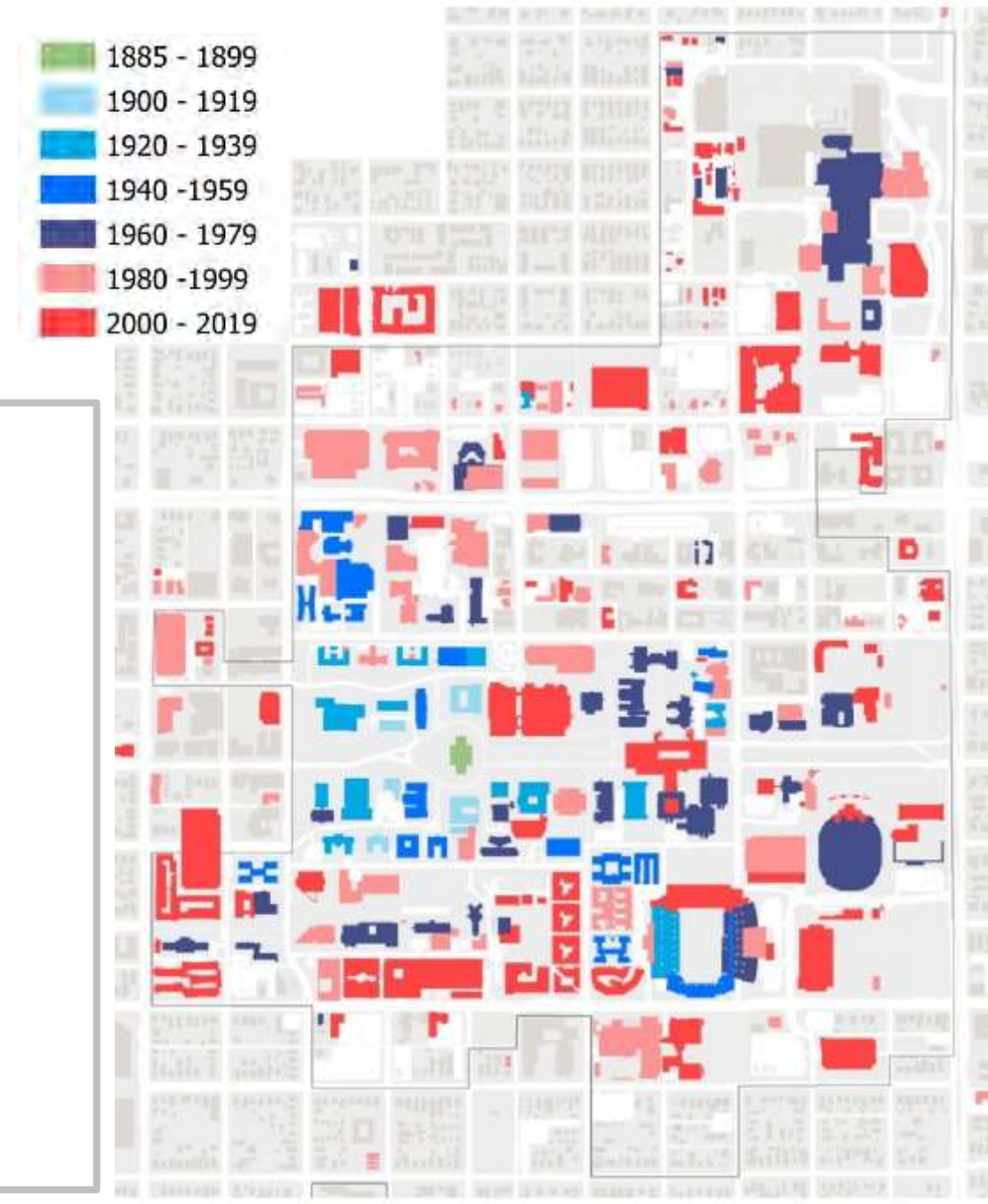
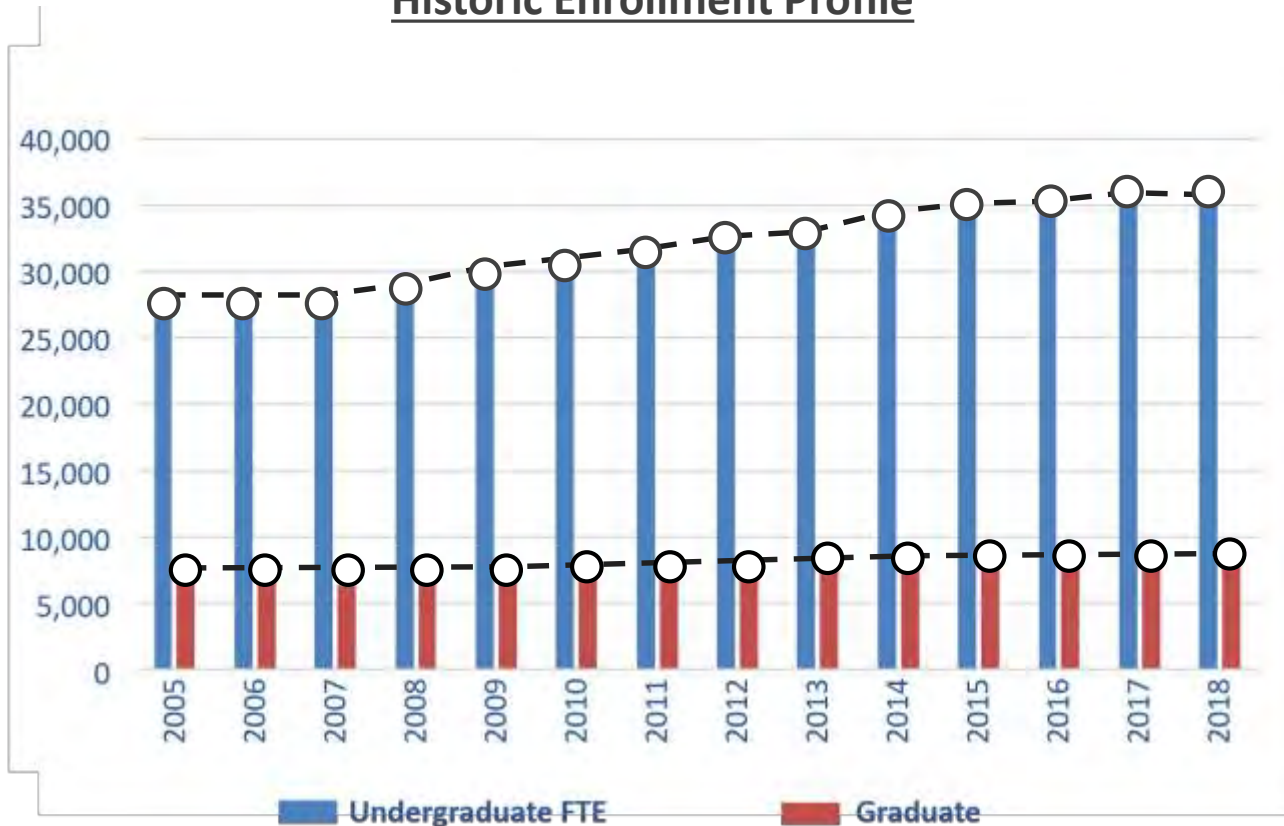


# Campus Interconnections

## ② Managing Enrollment, Physical Assets & Programs

- Campus infrastructure and evolving trends
- Campus-wide programs alignment
- Keeping up with changing enrollment profiles

Historic Enrollment Profile





# Campus Interconnections

## 3 Instructional Space

- Distribution of instructional space
- Alignment of instructional space to campus movements
- Flexible and adaptable pedagogy needs

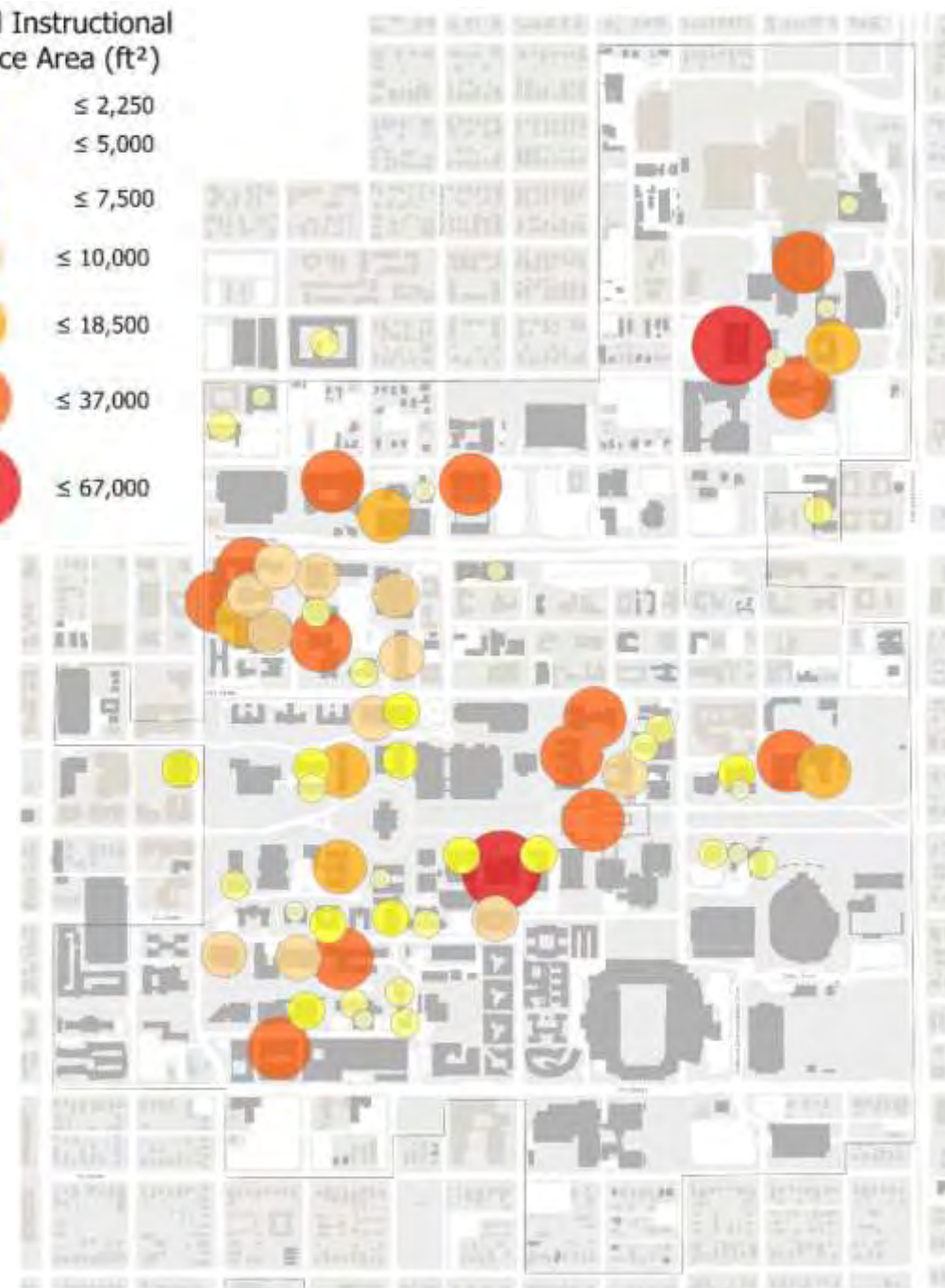


Flexible and Adaptable Instruction and Pedagogy

Total Instructional  
Space Area (ft<sup>2</sup>)



Instructional Space Distribution





# Campus Interconnections

## 4 Research Space

- Distribution of research space and campus movement
- Evolving research needs and flexible facilities
- Inconsistency of format, quality, and conditions of research space



Enhanced Research Facilities on Campus

## Research Space Distribution

Total Research  
Space Area (ft<sup>2</sup>)


≤ 3,500

≤ 9,000

≤ 14,500

≤ 38,000

≤ 64,000





# Campus Interconnections

## ⑤ Student Success & Resources

- Enhanced student experience
- Ease of access to student success and resources



Student Experience & Success by Distributed Resources

## Student Success & Resources Distribution





# THANK YOU!

